







NEVERS RD PARK TRAIL MAP



Legend

-  Exercise Station
-  Nevers Trail
-  PARCELS
-  WATERCOURSES
-  WOODED AREA

1 inch = 500 feet



Data provided by SBC under contract and is based on an aerial flight performed in spring of 2005. This map is a graphical representation of property information and is subject to change. The Town of South Windsor and SBC assume no legal responsibility for information depicted on this map and is to be used for planning purposes only.

Revised May 2011

