

Exhibit C

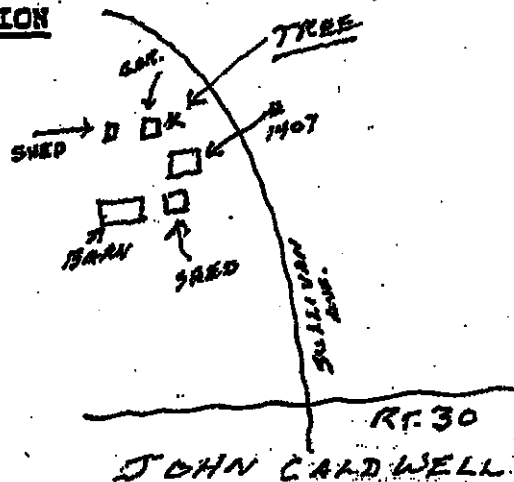
LOVS

Stewartia monadelpa ORANGE BARK STEWARTIA.

GENUS

SPECIES

COMMON NAME

DIMENSIONSMethod of height measurement: CLINOMETER Height in feet: 38Circumference 2 feet 7 inches = Circumference in inches: 31
(measured at 4.5' or 35' above ground)Spread: 25 ft. + 22 = 23.5 divide by 4 = 6
widest perp. averageData measured: 8/25/14 AFA RATING 75PHOTOGRAPHS: DIGITAL Date 8/25/14OWNER: JOHN CALDWELL, SUPT. PARKS TREE AT: 860
TOWN OF SO. WINDSOR PRIESTFARM Phone: 836-1372ADDRESS: 157 BURGESS RD. 1407 SULLIVAN AVE.CITY: SO. WINDSOR 06074 SO. WINDSORREMARKS:GOOD CONDITION. GOOD LOCATION NOW THAT INVASIVE BAMBOO HAS BEEN ~~BEEN~~ REMOVED FROM AROUND IT.MAP OF LOCATIONReported by JOHN CALDWELL Date AUGUST 2014Measured by ED RICHARDSON + FRANK KAPUTA Date 8/25/14

Verified by _____ Date _____

Acer cappadocicum

CAPPADOCIAN MAPLE

genus

species

COMMON NAME

DIMENSIONS

Method of height measurement: CLINOMETER Height in feet: 38

Circumference 2 feet 9 inches = Circumference in inches: 33
 (measured at 4.5' or _____ above ground)

Spread: 31 ft. + 30 = 30.5 divide by 4 = 8
 widest perp. average

Date measured: 8/25/14 AFA RATING 79

PHOTOGRAPHS: DIGITAL Date 8/25/14

(specify slides, prints, b&w, color)
JOHN CALDWELL, SUPT. PARKS

OWNER: NAME TOWN OF SO. WINDSOR TREE AT PRIESTFARM Phone 860 836-1372


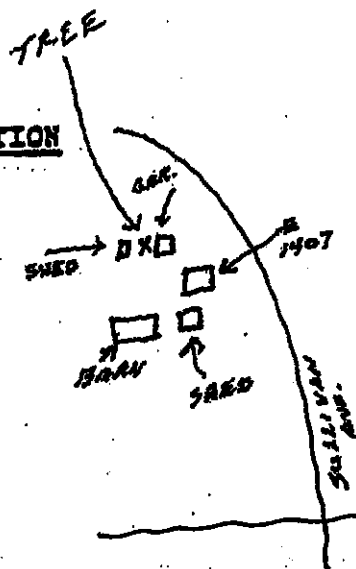
STREET 157 BURGESS RD. 1407 SULLIVAN AVE.

COUNTY SO. WINDSOR 06074 SO. WINDSOR

REMARKS:

GOOD CONDITION. LOCATED 3' FROM WEST WALL OF GARAGE.

MAP OF LOCATION



Reported by _____ Date _____

Measured by ED RICHARDSON + FRANK NAPUTA Date 8/25/14

Verified by _____ Date _____

Juglans ailantifolia

JAPANESE WALNUT

genus

species

COMMON NAME

Exhibit C

DIMENSIONS

Method of height measurement: **CLINOMETER** Height in feet: 58 ~~46~~

Circumference 8¹¹ feet 4¹⁰ inches = Circumference in inches: 142 ~~155~~
(measured at 4.5' or 24" above ground)

Spread: 69 ft. + 64 = 66.5 divide by 4 = 17 ~~17~~
widest perp. average 217

Date measured: 11/8/99 8/25/14 AFA RATING 163

PHOTOGRAPHS: DIGITAL Date 8/25/14
(specify slides, prints, b&w, color)

Owner: name EDNA PRIEST PRIEST FARM Phone 644-2660
~~644-2660~~

street 1407 SULLIVAN AVE OWNED BY JOHN CALDWELL
TOWN OF SO. WINDSOR SUPT. PARKS

town SO. WINDSOR 06074

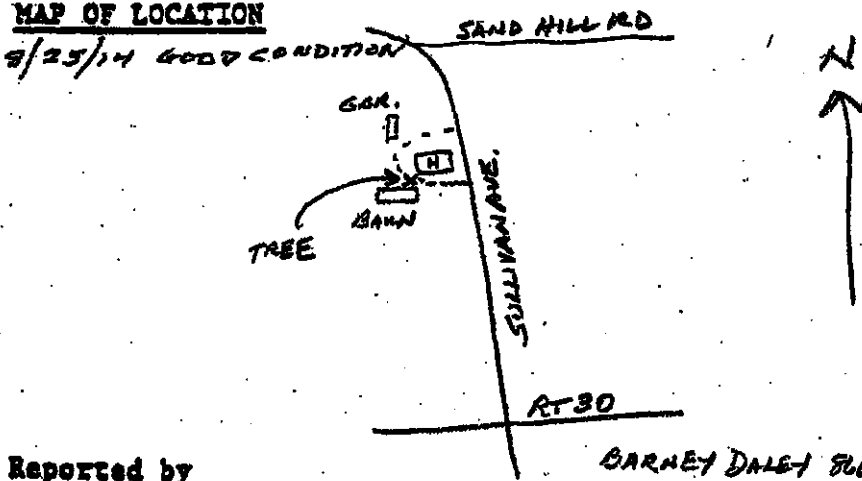
REMARKS:

GOOD LOCATION & CONDITION. HAS 2 STEMS AT 3 1/2' PLUS SEVERAL LOW BRANCHES. TOUGH TREE TO MEASURE CIRCUMFERENCE.

10 1/2" @ 18"

IDENTIFIED BY NUTSHELLS (SAWN + CHECKED VS. KLUSSMAN) AND LEAFSCARS - THE LATTER VERY SIMILAR TO HEARTNUT AND BUTTERNUT. WILL CHECK LEAVES + NUT QUANTITY PER BUNCH IN FALL, 2000.

MAP OF LOCATION



Reported by BARNEY DALEY 800-528-7838 Date 11/4/99

Measured by ED RICHARDSON + FRANK KAPUTA Date 11/8/99

Verified by _____ Date 8/25/14

6"-14"

Juglans ailantifolia 'Cordiformis'

JAPANESE HEARTNUT

genus

species

COMMON NAME

Exhibit C

DIMENSIONS

Method of height measurement: CLINOMETER

Height in feet: 49 ~~46~~

Circumference 48 feet 9 9 inches = Circumference in inches: 105 ~~59~~
(measured at 4.5' or 18" above ground)

Spread: 66 ⁵⁸ ft. + 56 ⁴⁵ = 61 ^{51.5} divide by 4 = 13 ~~15~~
widest perp. average

Date measured: 11/8/99 8/25/14

AFA RATING 167 118

PHOTOGRAPHS: DIGITAL
(specify slides, prints, b&w, color)

Date 8/25/14

Owner: name EDNA PRIEST PRIEST FARM

Phone 860-266-1366
844-2660
(JOHN CALDWELL
(SUPT. PARKS))

street 1407 SULLIVAN AVE

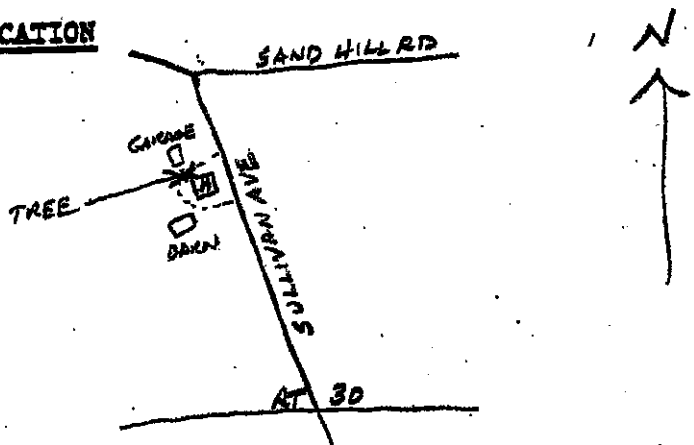
OWNED BY
TOWN OF SO. WINDSOR

town SO. WINDSOR 06074

REMARKS:

IDENTIFICATION FACTORS SAME AS HEARTNUT FOUND 11/4/99 IN SO. WINDSOR
ON CT. RIVER BANK, GOOD CONDITION. DIVIDED INTO 2 EQUAL STEMS AT 3 1/2'.
PLANTED IN YARD WITH OTHER UNUSUAL TREES BY THE LATE NORMAN PRIEST,
A FARMER AND ENTHUSIASTIC HORTICULTURIST. MANY NUTSHELLS ON GROUND
8/25/14 GOOD CONDITION

MAP OF LOCATION



Reported by BARNEY DALEY 860-528-7838 Date 11/4/99

Measured by ED RICHARDSON + FRANK KAPUTA Date 11/8/99

Verified by _____ Date 8/25/14

EDWARD A. RICHARDSON
893 CHESTNUT HILL ROAD
GLASTONBURY, CT 06033-4189
860-633-7764

sylvanisteyal.com

9/30/17

JOHN:

HERE ARE SPEC. SHEETS ON THE 4 TREES WE
MEASURED. PLEASE SHARE THESE WITH YOUR
ENVIRONMENTAL PLANNER.

WE ALSO NOTED SEVERAL OTHER TREES YOU MAY WANT
TO SAVE:

- ① 2 JAPANESE TREE LILACE JUST EAST OF SOUTH SHED ^(Syringa reticulata)
- ② GOOD SIZE AMERICAN BEECH (*Fagus grandifolia*)
- ③ SAWARA CYPRESS (*Chamaecyparis pisifera*) AND
BLUE SPRUCE (*Picea pungens*) BURIED IN BAMBOO
- ④ JAPANESE FERN (*Ternstroemia*) SOUTH OF
BEECH
- ⑤ JAPANESE SNOWBELL (*Styrax japonica*) A FEW FEET
SOUTHWEST OF CALIFORNIA MAPLE. MULTI-STEM,
3" DIAMETER.
- ⑥ AMUR MAPLE (*Acer ginnala*) BURIED IN HEDGE AT SOUTHEAST
CORNER OF THE HOUSE LOT. MANY SEEDS.

* ONE OF THE TREE LILACS HAS A BIG ASIAN BITTERSWEET
COILED AROUND IT.

MY SKETCH IS VERY ROUGH.
IF YOU CANT FIND ANY OF
THEM LET ME KNOW AND
I'LL FLAG THEM (EXCEPT
FOR #3 BURIED IN
BAMBOO)

GOODLUCK

BEST

Ed

