






Priority Areas for Conservation/ Preservation

Legend

-  Watercourses
-  Stream Buffers
-  15+% slopes
-  Town_owned_preserved_land_2009
-  Other preserved land 2009

Priority Areas

-  CT River Linear Park Area
-  CT River Meadows
-  Dry Brook
-  Forest/Central Wetlands Area
-  Kupchunos Wellfield (CT Water)
-  Podunk River-High Priority Section
-  Sand Dunes
-  Talcottville Wellfield (CT Water)

- A** Scantic River Area
- B** Bancroft-Stoughton Brook Area
- C** Plum Gulley Brook (portion)